









CITY OF
MUKILTEO

Streams & Watersheds

-  Stream Connector (In Pipe)
-  Streams
-  Streets
-  Ferry Route
-  BNSF Railroad
-  City Limits

1 Mile
0.5
0



The City of Mukilteo disclaims any warranty of merchantability or warranty of fitness of this map for any particular purpose, either expressed or implied. No representation or warranty is made concerning the accuracy, currency, completeness or quality of data depicted on this map. Any user of this map assumes all responsibility for use thereof, and further agrees to hold the City of Mukilteo harmless from and against any damage, loss, or liability arising from any use of this map.

MUKMAPS
www.mukilteowa.gov/maps

