



City of Mukilteo, Washington  
**Notice of Decision**  
for the  
**By The Way Plan**  
**(BTW Plan)**

The **City of Mukilteo** proposed a Bike – Transit – Walk Plan known as the By The Way (BTW) Plan for future pedestrian and bicycle improvements within the City’s transportation network. After holding a public hearing to consider public testimony, and the Planning Commission’s recommendation, the Mukilteo City Council **Adopted Resolution 2017-01** and **Approved** the plan.

**Proponent:** City of Mukilteo

**Project Number:** MP-2016-001

**Description of Proposal:** The Bike - Transit - Walk Plan is a functional document as an extension of the Mukilteo Comprehensive Plan. The BTW Plan identifies a list of projects to improve connectivity between origins and destinations. This improved connectivity is to provide a higher level of mobility for pedestrians walking or accessing transit, and for bicyclists. These projects were identified through public outreach, and were categorized as a ‘preferred project’ or a ‘future project’. The preferred projects were graded and ranked based on project cost in a management matrix. From the management matrix, the City Council adopted the recommendation from the Planning Commission to fund the preferred project list at \$435,000 annually.

**Environmental Determination:** The City of Mukilteo, as lead agency for this proposal issued a Determination of Non-Significance (DNS) for the proposal on October 19, 2016. No individual filed an appeal to the DNS and the DNS stands.

**Project Location:** The BTW Plan is a non-project action that identifies project locations throughout Mukilteo as well as the immediate vicinity of Mukilteo within unincorporated Snohomish County. The projects located outside the City of Mukilteo are identified as future partnership opportunity with adjacent jurisdictions.

**Notice of Decision Date: Wednesday, March 15, 2017**

**End of Appeal Period: Wednesday, April 5, 2017**

**Project Decision: Approved**

**Project Decision:** The decision of the Mukilteo City Council to approve the By The Way Plan was based on the Findings of Fact and Conclusions as presented on March 6,

2017. Copies of the Findings of Fact and Conclusions as well as copies of all the supporting documents are available at City Hall for public review during regular business hours. City Hall is located at 11930 Cyrus Way, Mukilteo, WA 98275.

**Appeals:** On March 6, 2017 the City Council **APPROVED** the By The Way Plan. Only a Party of Record may file an appeal of this decision within twenty-one (21) calendar days from issuance of this Notice of Decision. Appeals must be delivered to the Snohomish County Superior Court by, Wednesday, April 5, 2017 at 3000 Rockefeller Ave., Everett, WA 98201.


*Affected property owners may request a change in valuation for property tax purposes notwithstanding any program of revaluation. For information regarding property valuations and/or assessments, contact the Snohomish County Assessor's Office at (425) 388-3433.*

**Contact Person:** Karl Almgren, AICP, Associate Planner

**(425) 263-8045**

  
Karl Almgren, AICP  
Associate Planner

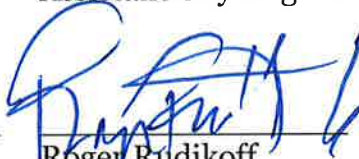
3/9/2017  
Date:

  
Andrea Swisstack, PE  
Assistant City Engineer

3/10/2017  
Date:

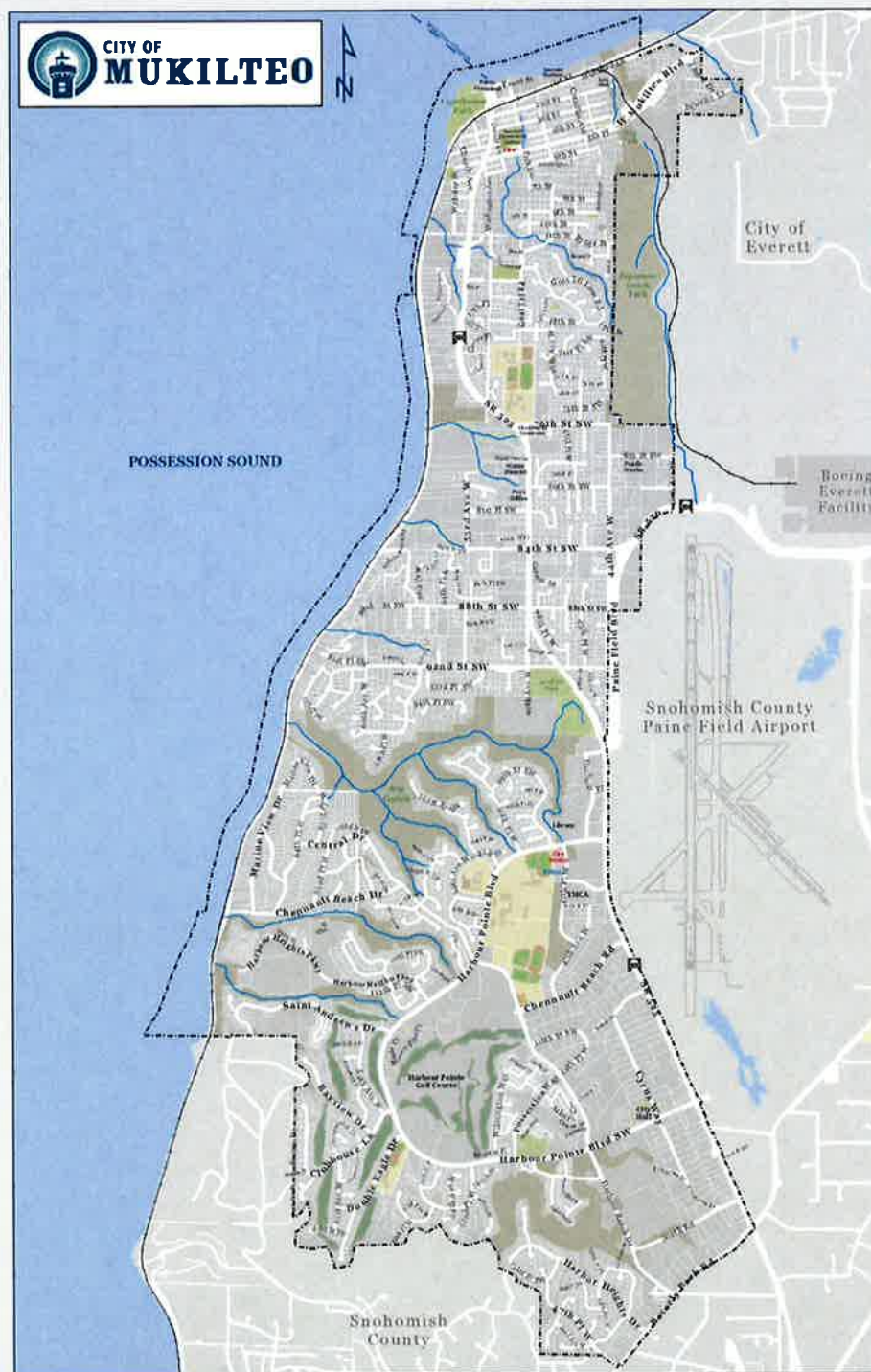
  
Willie Berns  
Building Official

3/9/17  
Date:

  
Roger Rudikoff  
Fire Marshal

3/9/17  
Date:

## Location Map



**Notice of Decision Date: Wednesday, March 15, 2017**

**End of Appeal Period: Wednesday, April 5, 2017**

**Project Decision: Approved**

pc:	Applicant	Planning Director	Permit Services Technicians (2)
	Parties of Record (if any)	City Administrator	SEPA File
	Review Agencies	Permit Services Supervisor	File Copy (2)