

**CITY OF MUKILTEO
MUKILTEO, WASHINGTON**

RESOLUTION 2016-05

**A RESOLUTION OF THE MUKILTEO CITY COUNCIL REPEALING
RESOLUTION 2015-04 RE-ESTABLISHING ALL PARKING
RESTRICTIONS IN ONE PARKING RESOLUTION AND AMENDING
THE FOUR HOUR PARKING ZONE.**

WHEREAS, the City adopted Resolution 2014-24 implementing the Downtown Waterfront Paid Parking Program; and

WHEREAS, since the implementation of the parking program, minor modifications to the parking zones is needed to help reduce the amount of commuter spill over parking in the upland neighborhoods; and

WHEREAS, over the years the City has adopted a number of parking resolutions, and to increase efficiency in administration of parking regulations the City desires to maintain all parking resolutions in a single resolution; Now, Therefore,

THE CITY COUNCIL OF THE CITY OF MUKILTEO, WASHINGTON, HEREBY RESOLVES AS FOLLOWS:

Section 1. Resolution 2015-04 - Repealed. The City Council hereby repeals Resolution 2015-04.

Section 2. Angle Parking. Parking regulations and restrictions provided for in MMC 10.08.030 (A)(2) – Angle Parking may be allowed in the following areas:

- A. Front Street.
- B. Park Street north of the Burlington Northern Railroad tracks.
- C. The south side of 3rd Street from Lincoln Avenue east 220 feet.
- D. 4th Street between SR525 and Lincoln Avenue.
- E. 5th Street between SR525 and Park Avenue.
- F. Lincoln Avenue north of 3rd Street.

Section 3. Prohibited Parking on Certain Streets. Parking regulations and restrictions provided for in MMC 10.08.060 – Streets on which parking is prohibited shall apply to the following areas:

- A. SR525 (Mukilteo Speedway) except for Community Transit vehicles in areas marked as bus stops and the west side of the 7800 block, north of the entrance to the Mukilteo Water and Wastewater District, as designated by signage and pavement markings.
- B. SR526 between the eastern City limits and SR525.

- C. 84th Street between SR525 and the western side of 53rd Avenue W.
- D. East side of Lincoln Avenue between 2nd and 3rd Streets.
- E. Easterly side of Park Avenue between Mukilteo Lane and 2nd Street.
- F. 3rd Street 200 feet east of Church Avenue.
- G. Church Avenue 200 feet south of 3rd Street.
- H. 53rd Avenue W. between 84th Street SW and the north side of 81st Street SW.
- I. 44th Avenue W. between SR526 and the north side of 76th Street SW.
- J. 76th Street SW. between 44th Avenue W. and the west side of 46th Avenue W.
- K. 76th Street SW. between the west side of 48th Avenue W. to SR525.
- L. 48th Avenue W. between the south side of 73rd Street SW. to the north side of 71st Place SW.
- M. The north side of 70th Street SW between Goat Trail Road and 48th Avenue W.
- N. Goat Trail Road from 70th Street SW. to SR525.
- O. 8th Drive from Goat Trail Road to 11th Street.
- P. LaMar Drive.
- Q. Debralon Lane.
- R. 56th Place W. between 88th Street SW and 86th Place SW.
- S. 86th Place W. from 56th Place W. to 59th Place W.
- T. South side of 73rd Street SW from 46th Ave. W to 48th Ave. W.
- U. Clover Lane from SR525 to Washington Ave.
- V. Washington Ave. from Clover Lane to SR525.
- W. Frontage road connection Washington Ave. to SR525 traffic lanes.
- X. Beverly Park Rd. between SR525 and western city limits.
- Y. Chennault Beach Rd. between SR525 and Harbour Pointe Blvd.
- Z. Harbour Heights Parkway – unless signed otherwise.
- AA. Those streets in Harbour Pointe Village (Phases 1-3) as shown on Map E attached to and made a part of this Resolution.

Section 4. Restricted Parking Zones. Parking regulations and restrictions provided for in MMC 10.08.070 – Restricted parking zones shall apply to the following areas:

- A. Four-Hour Parking Zone: the area as shown on Map F attached to and made a part of this Resolution.
- B. 30-Minute Parking:
 - 1. North side of 3rd Street from a point fifteen (15) feet east of the east side of Lincoln Avenue east fifty (50) feet.
 - 2. South side of 3rd Street from a point fifteen (15) feet east of the east side of Lincoln Avenue east fifty (50) feet.
- B. No Parking between Two-thirty a.m. and Four-thirty a.m. Zone (pursuant to MMC 10.08.090): the area shown on Map H attached to and made a part of this Resolution.
- C. No Parking between Eight a.m. and Four p.m. Zone (pursuant to MMC 10.08.090): the area shown on Map H attached to and made a part of this Resolution.
- D. No Parking During Normal School Hours (weekdays 7:00 a.m. to 2:00 p.m.) Zone (MMC 10.08.070M): the area shown on Map D attached to and made a part of this Resolution.
- E. Loading Zones:
 - 1. 3rd Street
 - 2. Lincoln Avenue

3. 2nd Street
 4. Front Street
- F. Handicap Zones:
1. 714 – 2nd Street (2 spaces)
 2. 649 – 5th Street (1 space)
 3. Front Street

Section 5. Residential Parking Permit Zone A.

- A. A “Residential Parking Permit Zone A” (see map A) as provided for by MMC 10.08.090 for relief from the “No Parking between Two-thirty a.m. to Four-thirty a.m. Zone” (MMC 10.08.070E) is hereby created as shown on Map H and the “4- Hour Parking Zone” (MMC 10.08.070D) as shown on Map F attached to and made a part of this Resolution by this reference.
- B. A maximum of two (2) permanent parking permits and one (1) guest parking permit may be issued per address. Residents must provide proof of address to receive any permits and proof of vehicle ownership to receive permanent parking permits.

Section 6. Residential Parking Permit Zone B.

- A. A “Residential Parking Permit Zone B” (see map B) as provided for by MMC 10.08.090 for relief from the “Four-Hour Parking Zone” and the “No Parking between Two-thirty a.m. to Four-thirty a.m. Zone” (MMC 10.08.070D and MMC 10.08.070E) is hereby created as shown on Map B attached to and made a part of this Resolution by this reference.
- B. A maximum of one (1) permanent parking permit and one (1) guest parking permit may be issued per address. Residents must provide proof of address to receive any permits and proof of vehicle ownership to receive permanent parking permits.

Section 7. Residential Parking Permit Zone C.

- A. A “Residential Parking Permit Zone C” as provided for by MMC 10.08.090 for relief from the “No Parking between Eight a.m. and Four p.m. Zone” (MMC 10.08.070F) is hereby created as shown on Map C.
- B. A maximum of four (4) permanent parking permits and two (2) guest parking permits may be issued per address. Residents must provide proof of address to receive any permits and proof of vehicle ownership to receive permanent parking permits.

Section 8. Residential Parking Permit Zone D.

- A. A “Residential Parking Permit Zone D” as provided for by MMC 10.08.090 for relief from the “No Parking During Normal School Hours Zone” (MMC 10.08.070M) is hereby created as shown on Map D.
- B. A maximum of four (4) permanent parking permits and two (2) guest parking permits may be issued per address. Residents must provide proof of address to receive any permits and proof of vehicle ownership to receive permanent parking permits.

Section 9. Employee Parking Permit Zone.

- A. An “Employee Parking Permit Zone” as provided for by MMC 10.08.095 for relief from the “Two -Hour Parking Zone” (MMC 10.08.070D) is hereby created as shown on Map J

attached to and made a part of this Resolution by this reference, and shall include the following areas:

1. East side of Park Avenue from 1st Street north 110 feet.
 2. North side of 1st Street from Park Ave. west 75 feet and the last five stalls on the west end of 1st Street.
 3. North terminus of Park Ave. south of railroad tracks and north side of Mukilteo Lane from Fowler Pear Tree Park east 110 feet.
 4. East side of Park Ave. between 2nd and 3rd Streets.
 5. Both sides of 3rd Street east from Park Ave. east 150 feet to the bridge.
 6. South side of 3rd Street from the Rosehill parking lot driveway entrance eastward to Park Avenue.
 7. Eight parking stalls in the lower Rosehill parking lot as designated by Map K.
- B. Employee parking permits shall only be issued to business in the Downtown Business District or Waterfront Mixed Use District that have a valid and current City of Mukilteo Business license.
1. No more than 20 permits shall be issued to a single business. However, No more than one permit per employee, as indicated on the business license application, shall be issued to a single business.
 2. Business owners shall be responsible for distributing permits to their employees.

Section 10. Non Peak Hour Parking Permit Zone.

A “Nonpeak Hour Parking Permit Zone” as provided for by MMC 10.08.097 for relief from parking restrictions is hereby created for the nine (9) parking spaces on the north side of 1st Street east of SR525 and west of Park Avenue.

Section 11. Paid Parking Zone A.

- A. “Paid Parking Zone A” as provided for by MMC 10.08.070 is hereby created as shown on Map I attached to and made a part of this Resolution by this reference.
- B. A maximum of two (2) annual Resident Park Pass per resident vehicle(s) may be issued per year per address for relief from hourly fees in Lighthouse Park as set forth in MMC 10.08.098.

PASSED by the City Council and APPROVED by the Mayor this 21st day of March, 2016.

APPROVED:

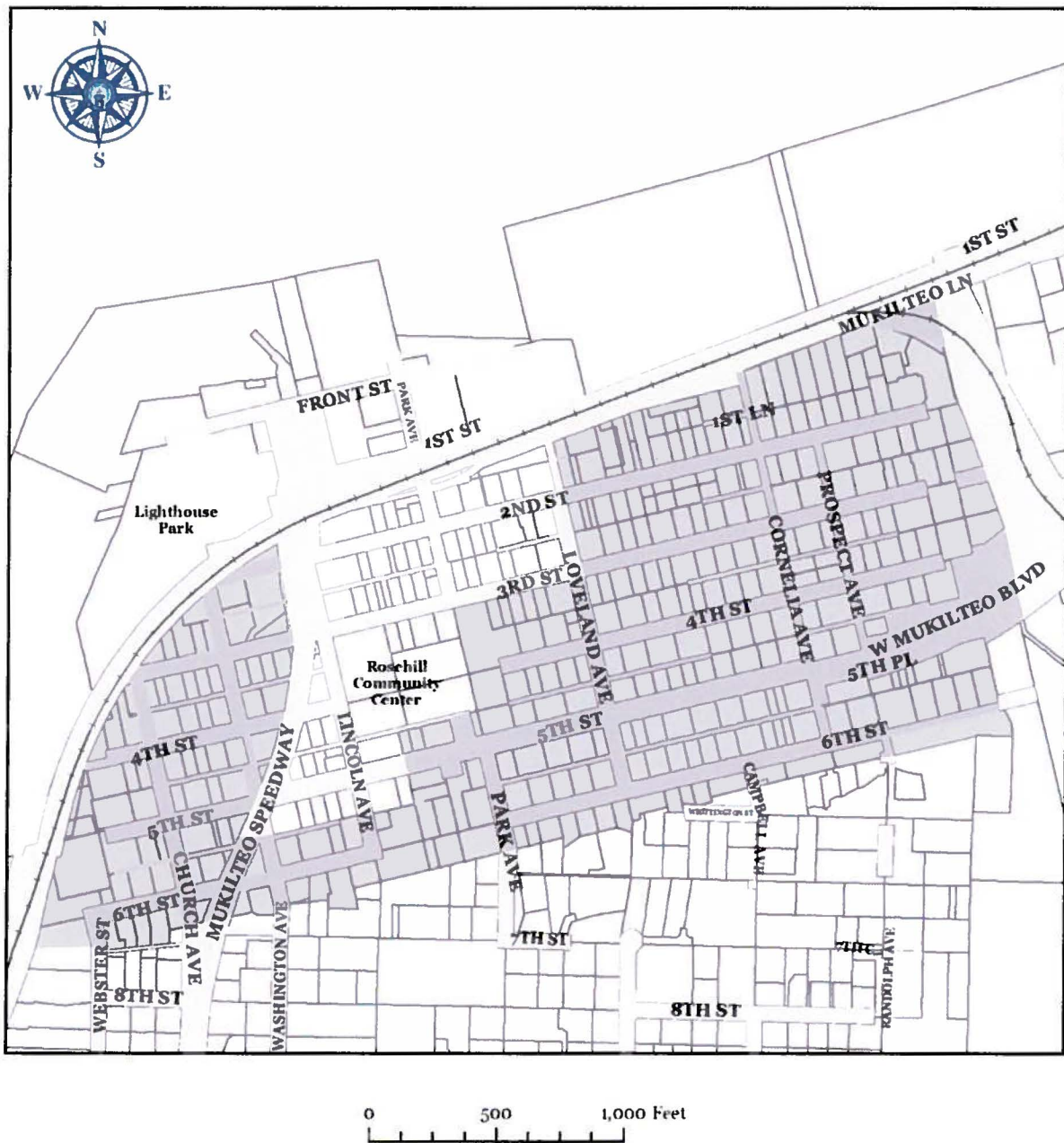

MAYOR, JENNIFER GREGERSON

ATTEST/AUTHENTICATED:

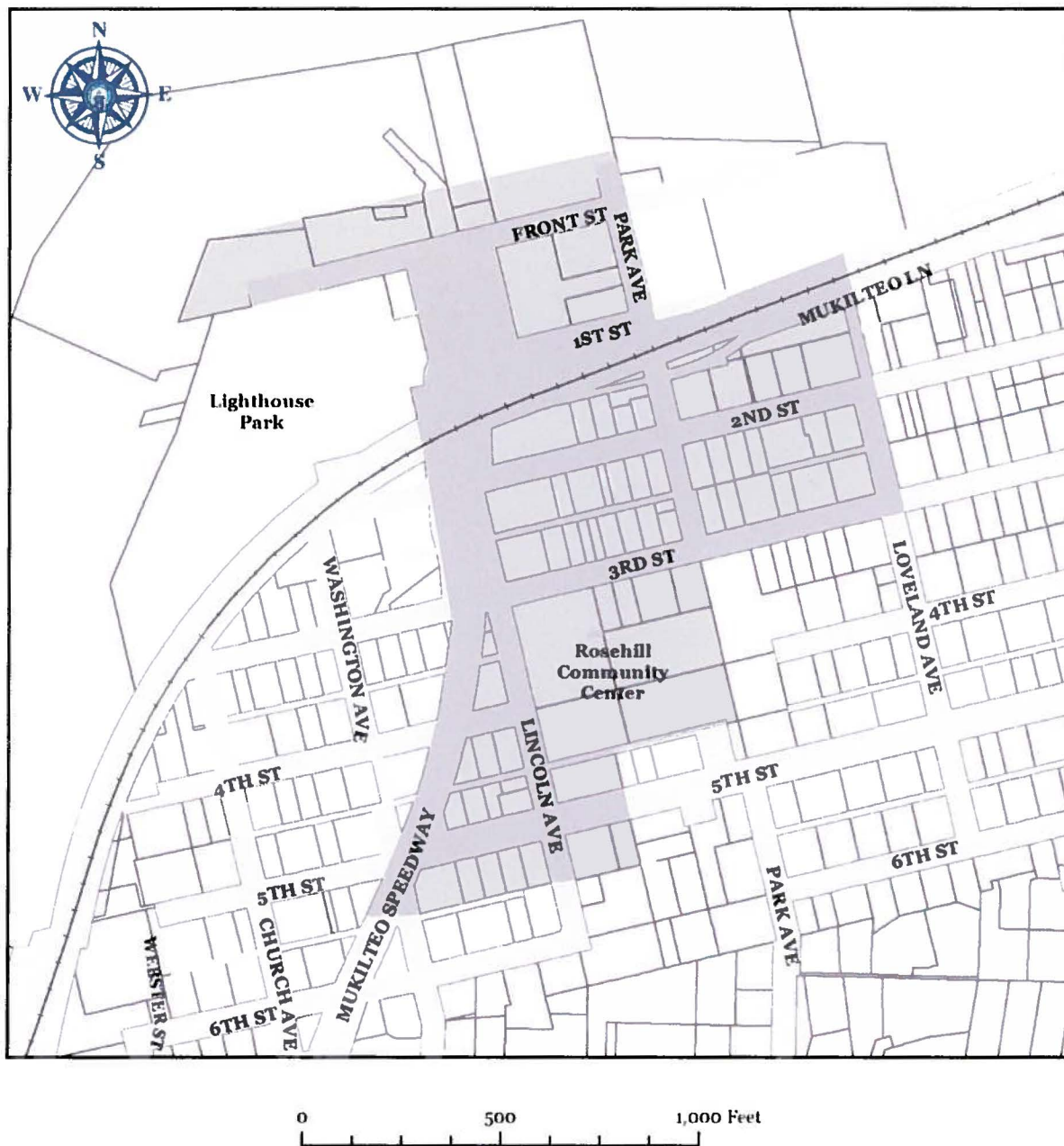

CITY CLERK, JANET KEEFE

FILED WITH THE CITY CLERK: 03-21-2016
PASSED BY THE CITY COUNCIL: 03-21-2016
RESOLUTION NO. 2016-05

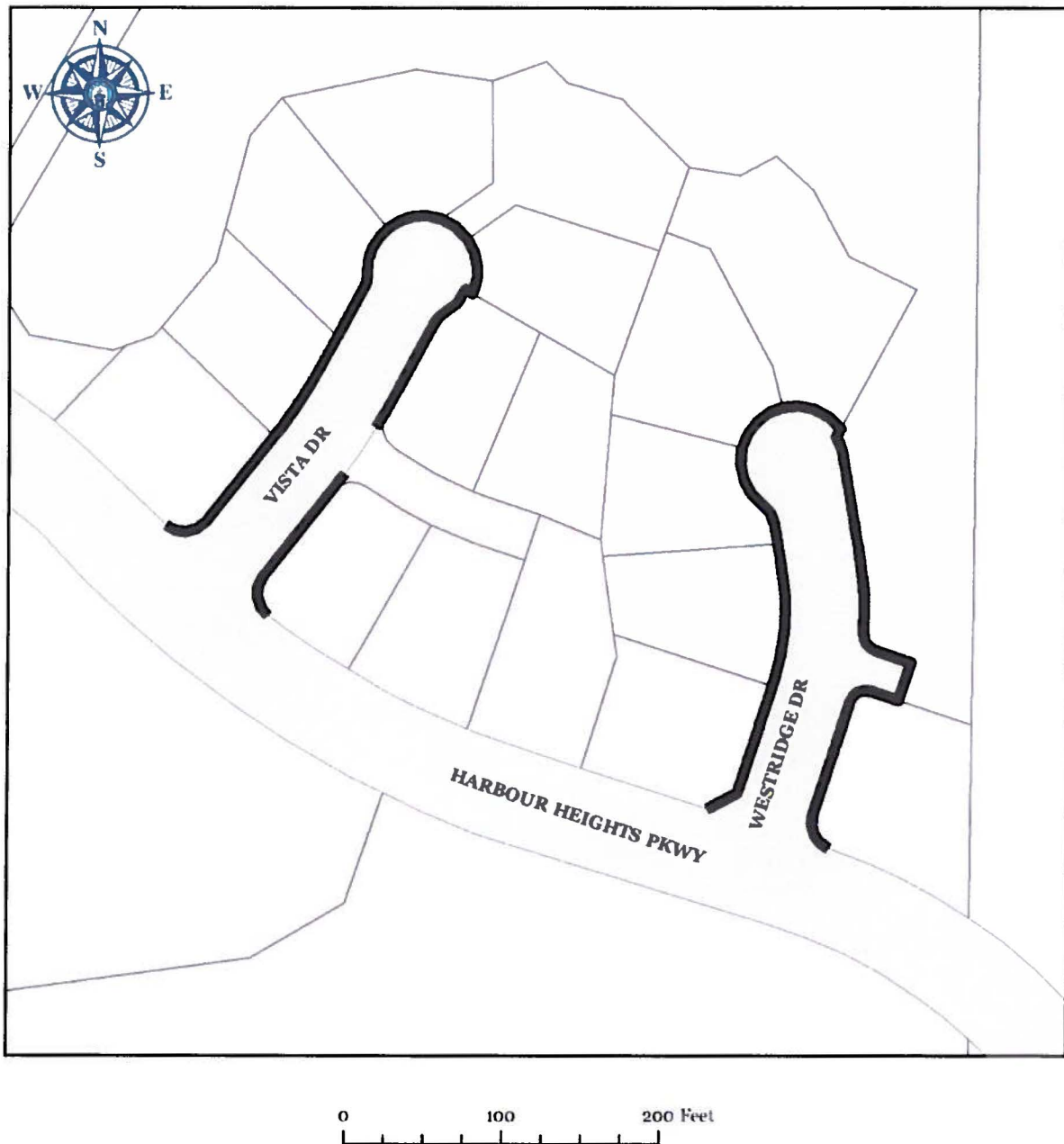
Map A: Residential Parking Permit Zone A



Map B: Residential Parking Permit Zone B

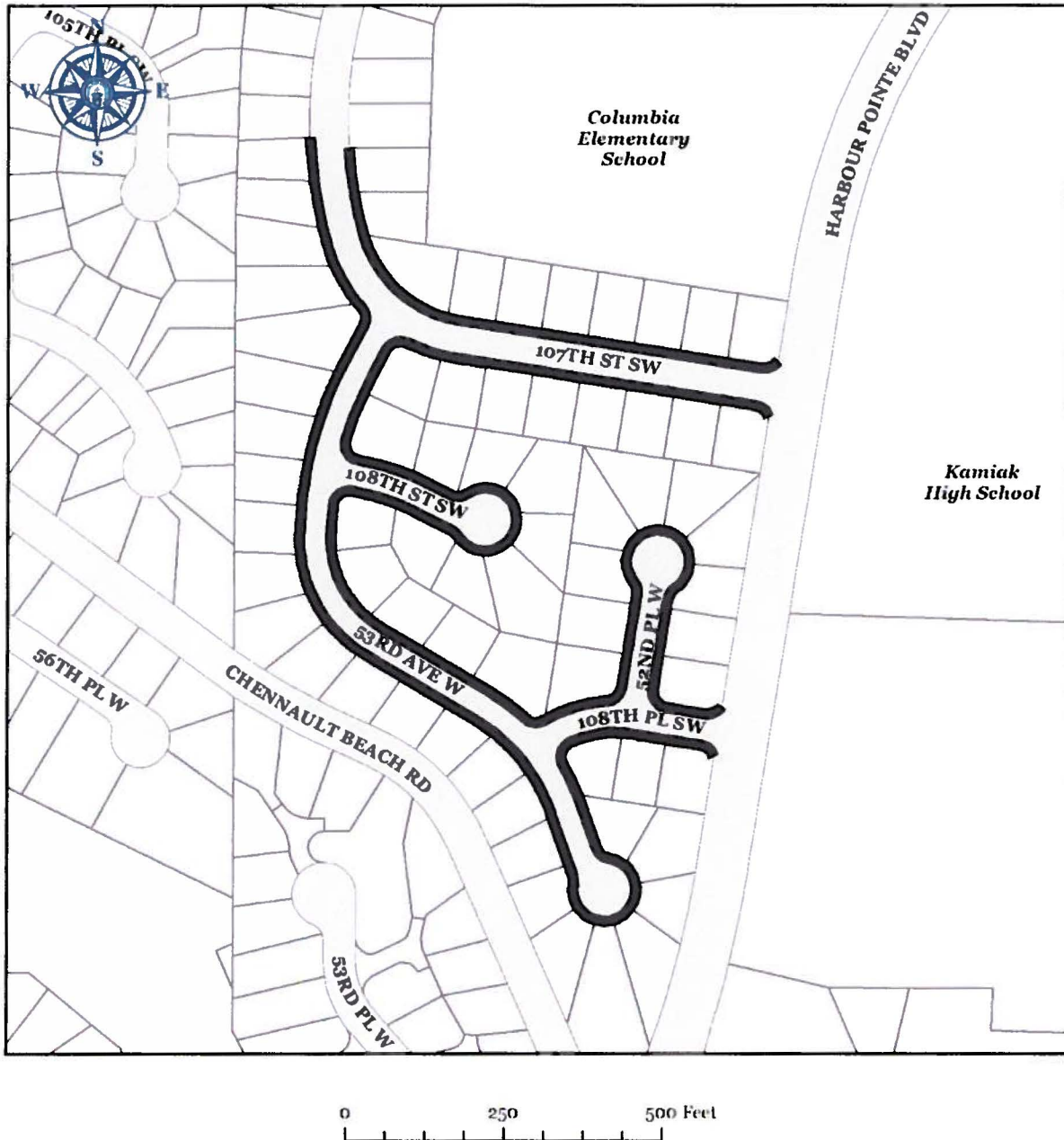


Map C: Residential Parking Permit Zone C

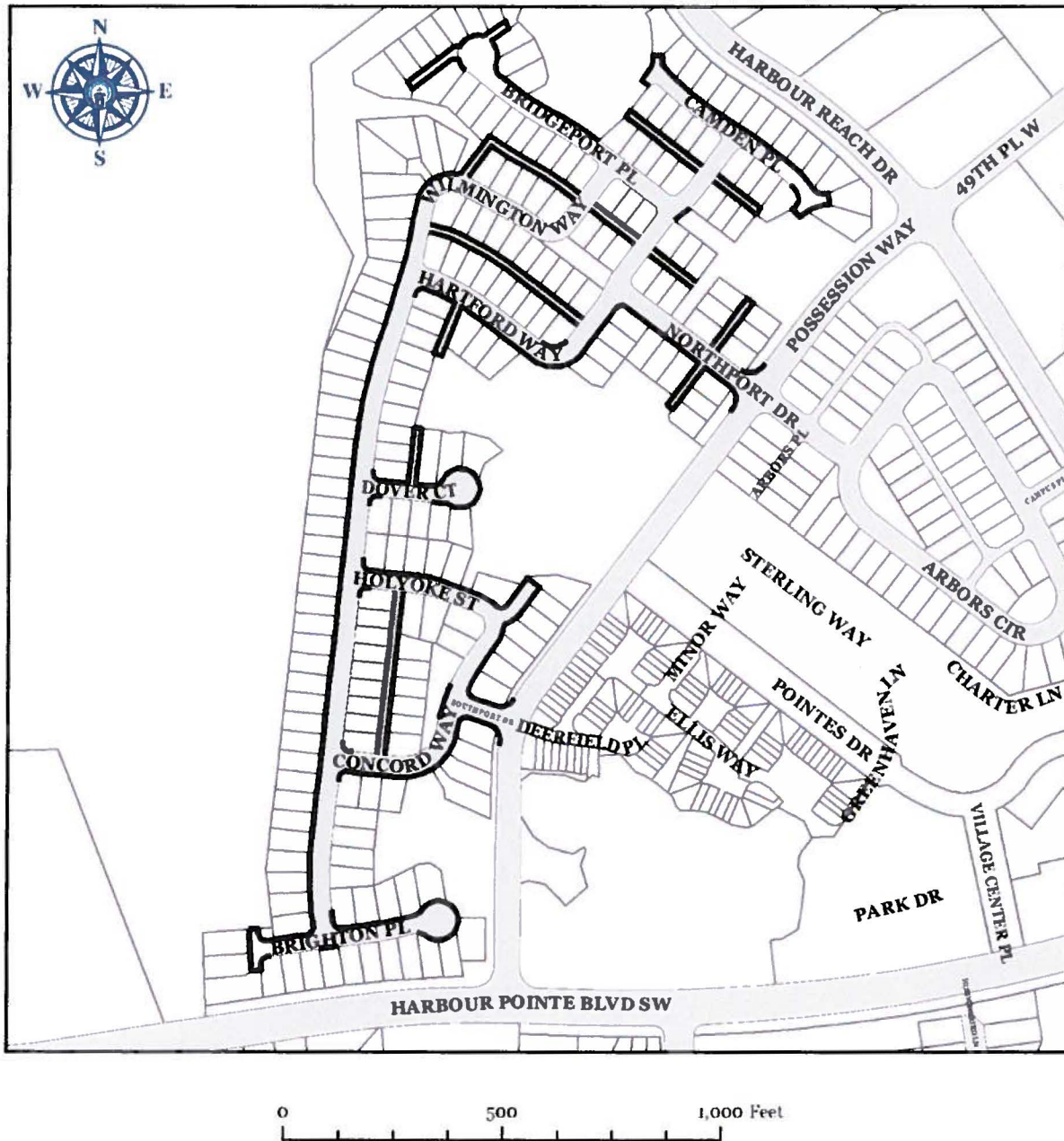


Map D: Residential Parking Permit Zone D

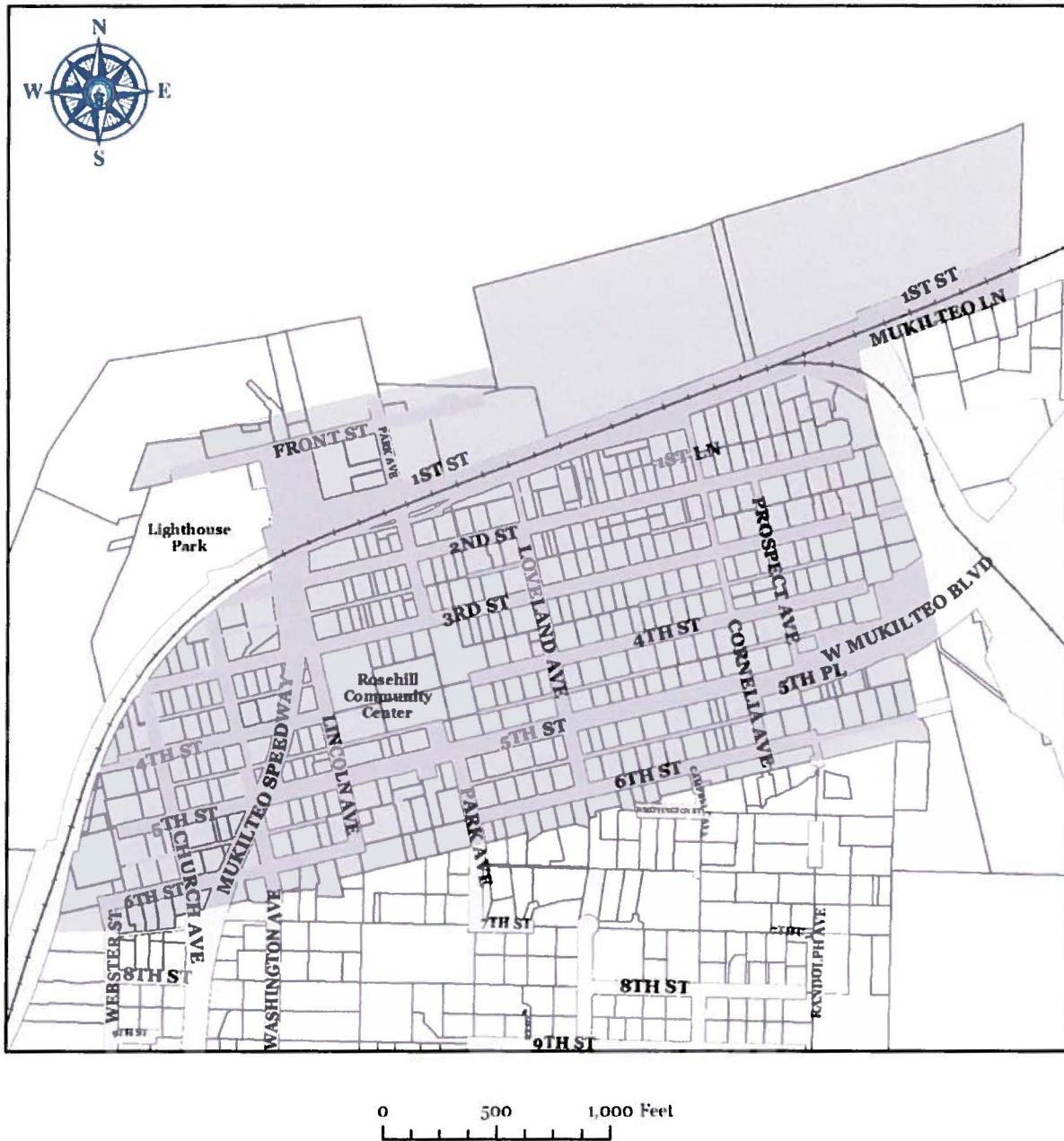
**No Parking During School Hours
(Weekdays 7:00 a.m. - 2:00 p.m.) Zone**



Map E: Harbour Pointe Village No Parking Areas

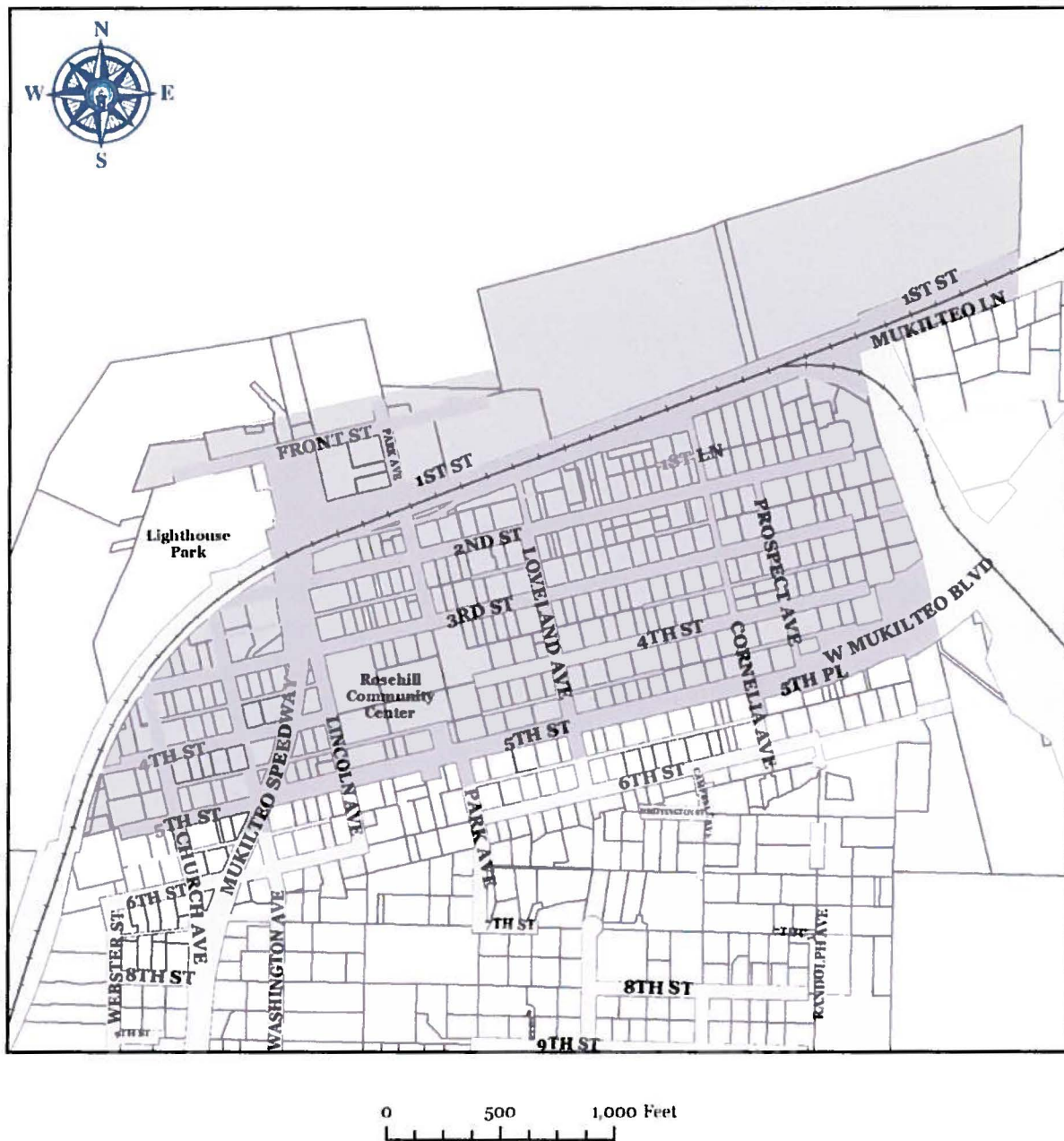


Map F: 4-Hour Parking Zone

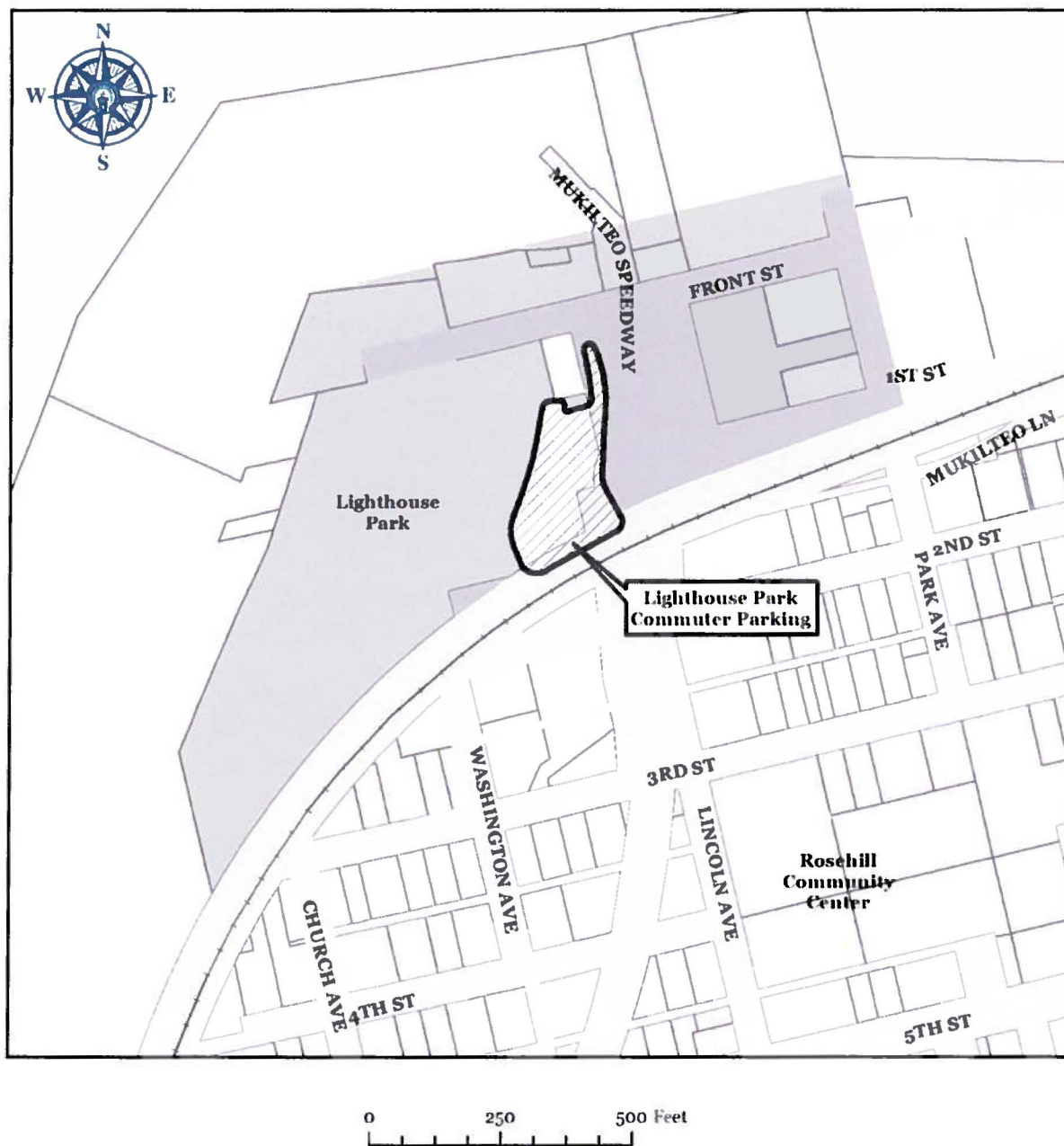


Map G has been deleted due to removal of the 2-hour parking zone.

Map H: No Parking 2:30-4:30 a.m.

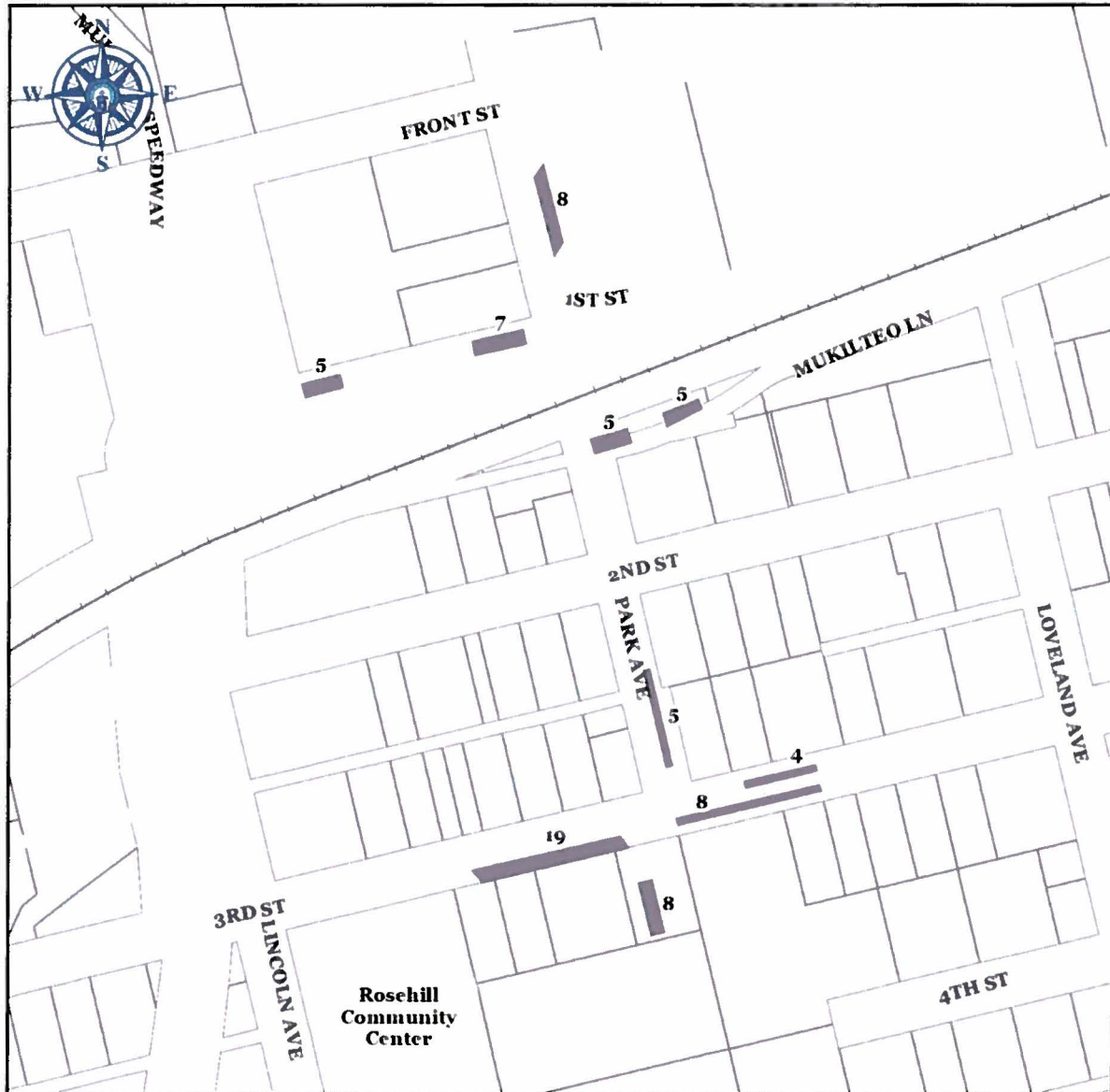


Map I: Hourly Paid Parking Zone



Map J: Employee Parking Permit Zones

Labels Denote Number of Spaces Available



Map K: Commuter Parking Zones

Labels Denote Number of Spaces Available

