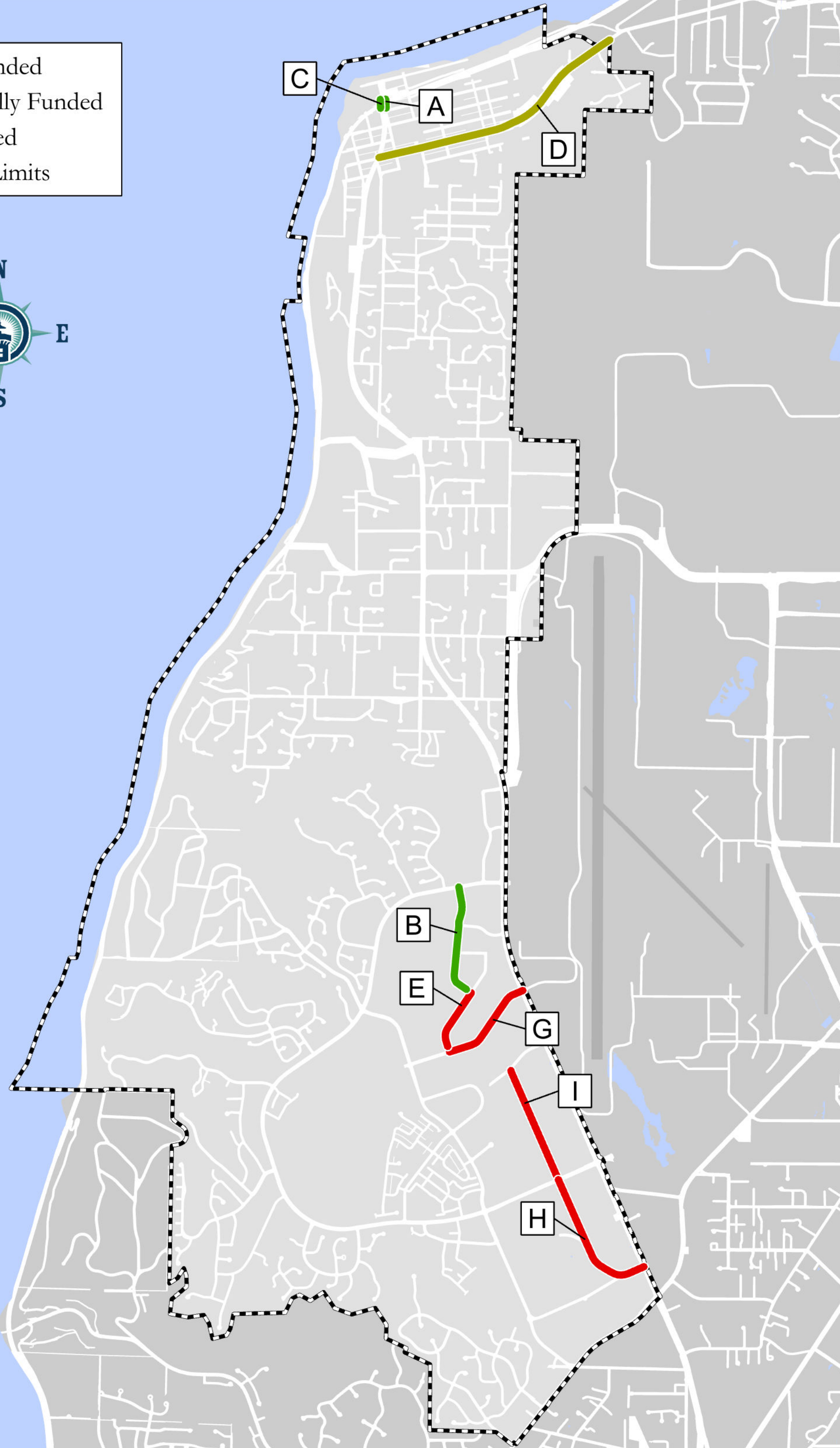
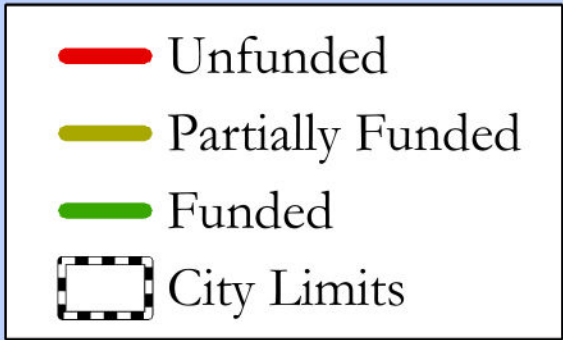


Six Year T.I.P. 2025 - 2030



Funded

A	WSDOT SR-525 Pedestrian Access Improvements
B	47th Place West Pavement Preservation
C	SR-525 Bridge Replacement

Partially Funded

D	5th Street Bicycle and Pedestrian Project
---	---

Unfunded

E	47th Ave. W./107th St. SW Reconstruction
G	Chennault Beach Road Widening
H	Cyrus Way South Improvements
I	Cyrus Way Widening
J	Park & Ride (not shown on map)
K	Parking Facility (not shown on map)

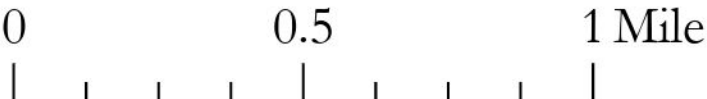
Annual Programs

L	Annual Pavement Preservation Program (not shown on map)
M	BTW Program (not shown on map)*
N	Misc. Sidewalk Repairs (not shown on map)

*To view the BTW Plan visit www.mukilteowa.gov and search “By the Way”.

NOTE: Identification letters do not indicate prioritization of projects.

Revised 5/17/2024



The City of Mukilteo disclaims any warranty of merchantability or warranty of fitness of this map for any particular purpose, either expressed or implied. No representation or warranty is made concerning the accuracy, completeness, or quality of data depicted on this map. Any user of this map assumes all responsibility for the use thereof, and further agrees to hold the City of Mukilteo harmless from and against any damages, loss or liability arising from any use of this map.