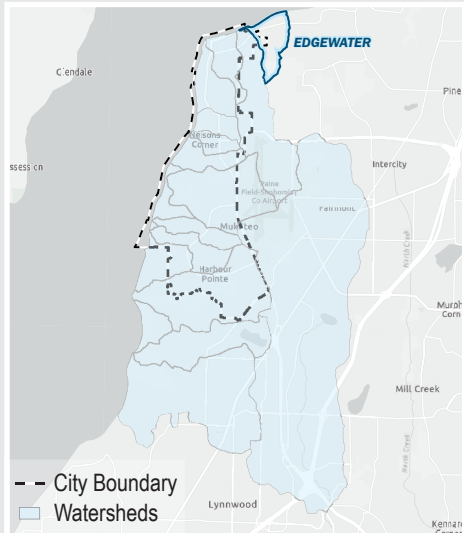
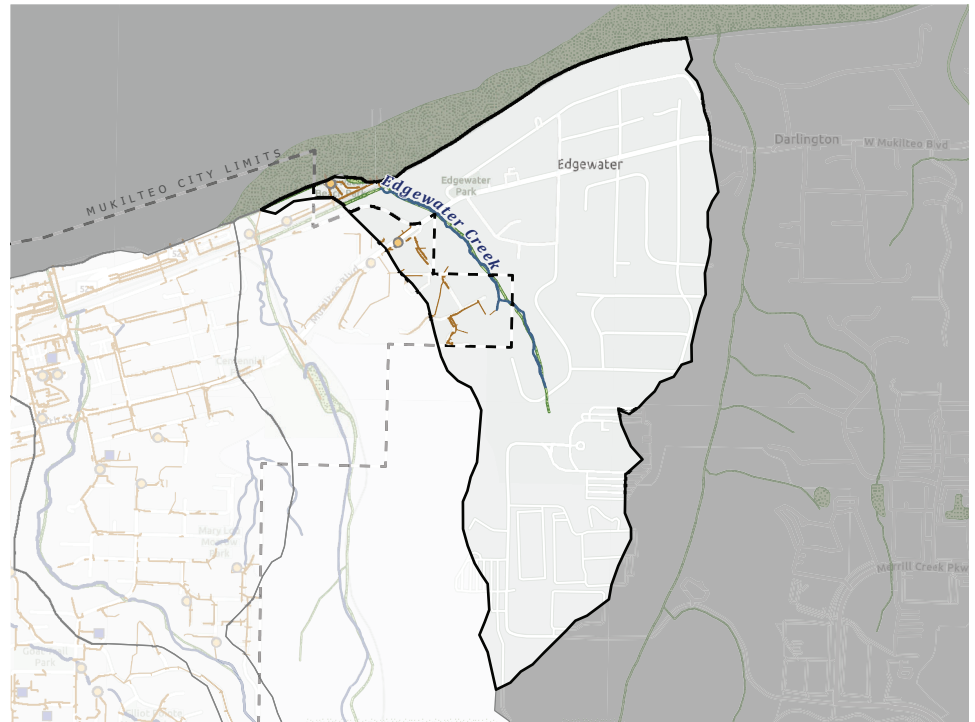


## Location



Acres in City Jurisdiction **26.29**  
 Percent in City Jurisdiction **8%**

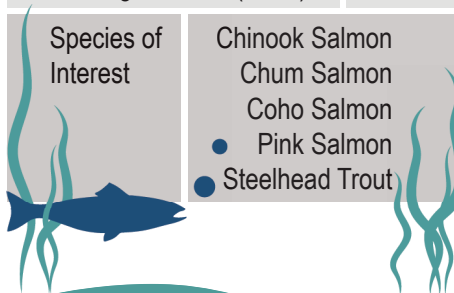
## Streams and Pipes



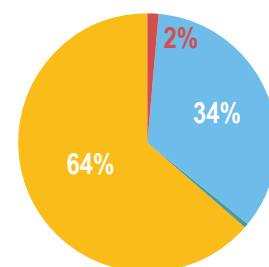
Stormwater Pipe/Ditch Length **45.15 miles**  
 Stream Length **5.57 miles**  
 Wetlands  
 Stormwater Facility (Public)  
 Stormwater Facility (Private)  
 Stormwater Facility (P&P) Total Count **2**

## Habitat Information

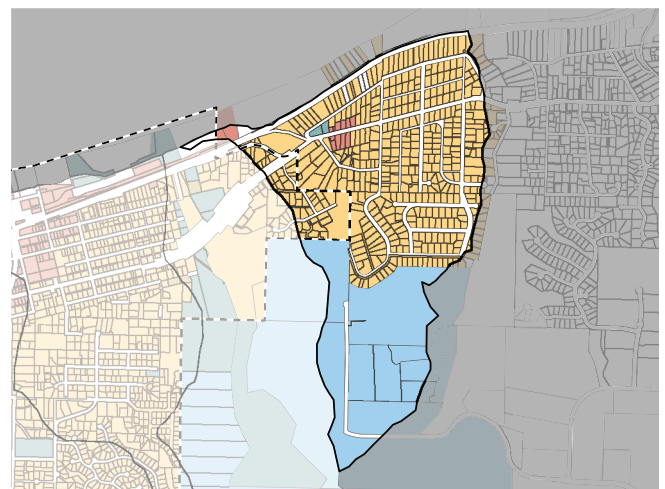
Habitat - Wetland (Acres)	2.87
Habitat - Length Fish Bearing Streams (Miles)	0.39



## Zoning



Zone	Acres
Commercial	4.67
Industrial	100.39
Open Space	1.06
Residential	185.49



## Unique Characteristics

The beachhead was constructed by the Port of Everett as part of the construction of the Mount Baker Terminal.

Large percentage of basin drainage is from industrial area.

For more information scan the QR code or visit <https://stormwater-comp-plan-2024-1-mukilteo-city.hub.arcgis.com/>

