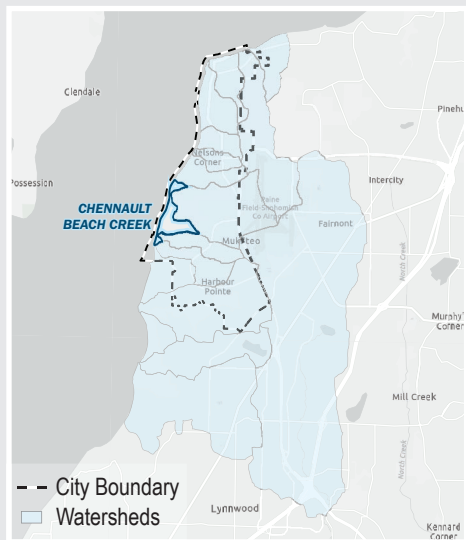


CHENNAULT BEACH CREEK

Receiving Water **Puget Sound**
WRIA **8**
Acres **184.40**

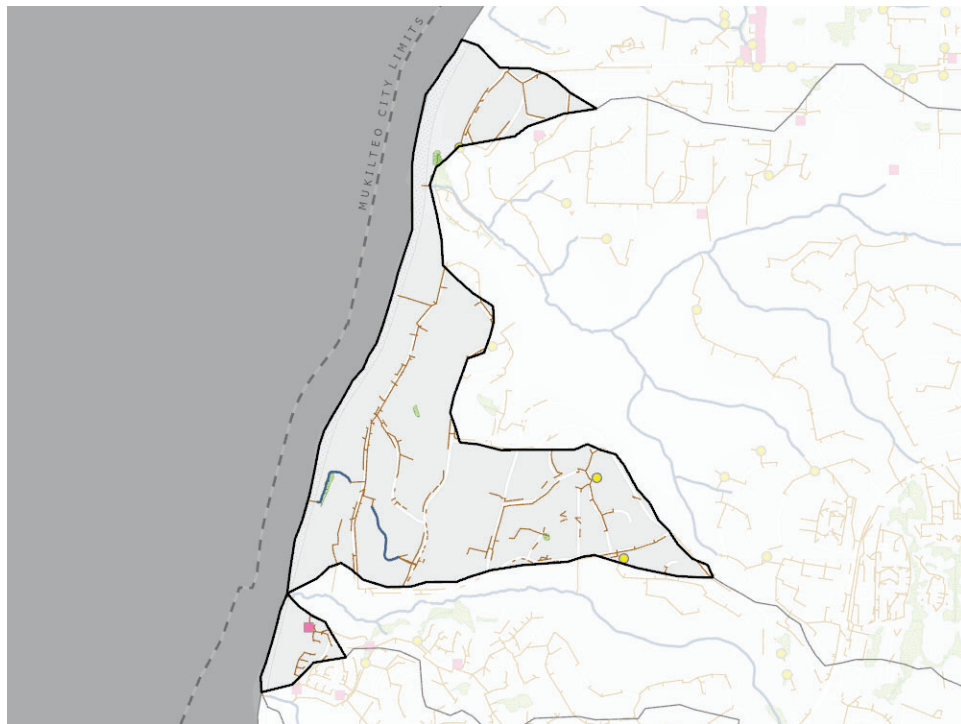


Location



Acres in City Jurisdiction **184.40**
Percent in City Jurisdiction **100%**

Streams and Pipes



Habitat Information



Habitat - Wetland (Acres)	3.51
Habitat - Length Fish Bearing Streams (Miles)	0.02

Species of Interest	Coho Salmon Cutthroat Trout
---------------------	--------------------------------



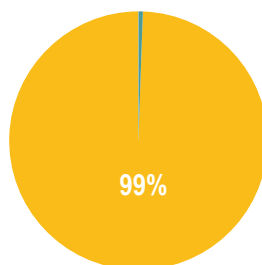
Unique Characteristics

2023 Stormwater Management Action Plan focus area.

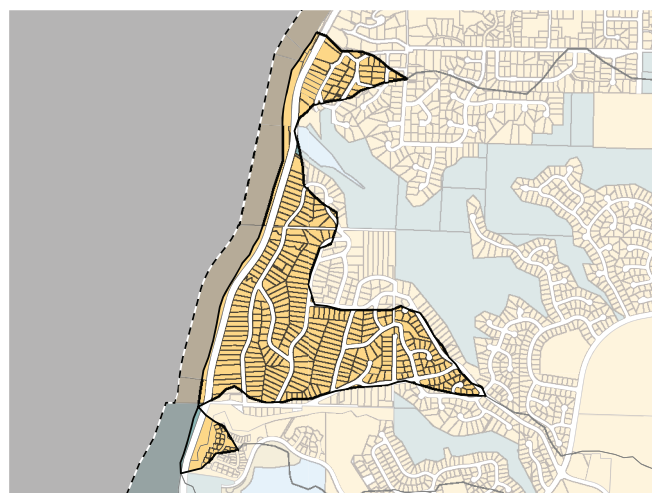
— Stormwater Pipe/Ditch Length **4.31 miles**
— Stream Length **0.24 miles**
Wetlands

● Stormwater Facility (Public)
■ Stormwater Facility (Private)
Stormwater Facility (P&P) Total Count **4**

Zoning



Zone	Acres
Commercial	0.00
Industrial	0.04
Open Space	1.10
Residential	143.75



For more information scan the QR code or visit <https://stormwater-comp-plan-2024-1-mukilteo-city.hub.arcgis.com/>

