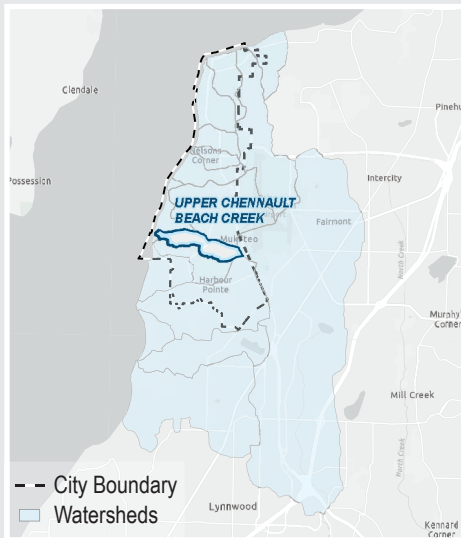


# UPPER CHENNAULT BEACH CREEK

Receiving Water **Puget Sound**  
WRIA **8**  
Acres **277.39**

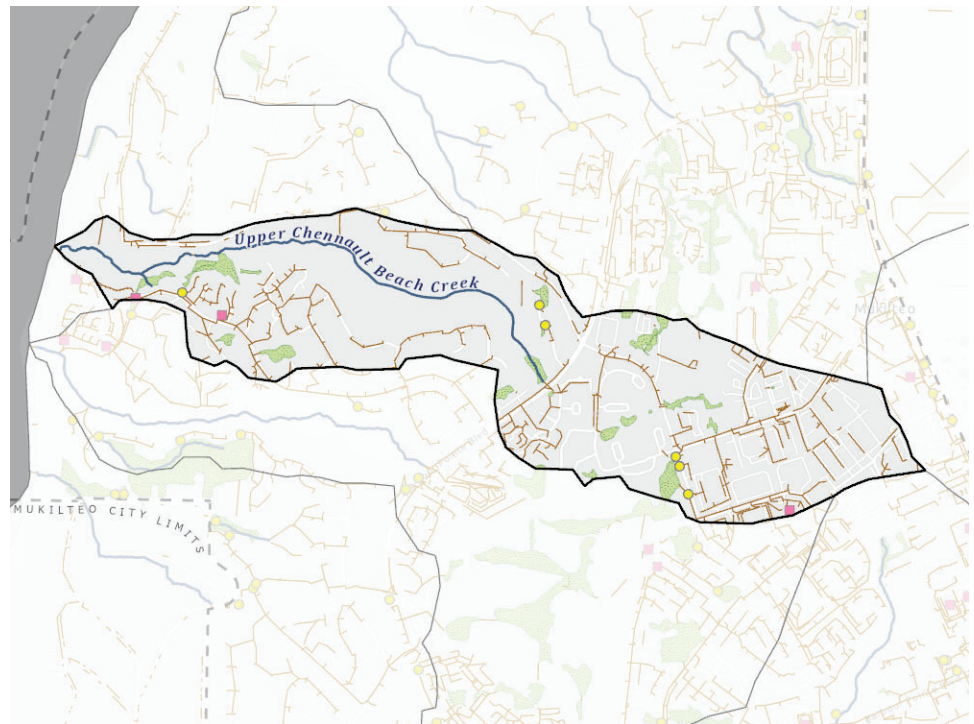


## Location



Acres in City Jurisdiction **277.39**  
Percent in City Jurisdiction **100%**

## Streams and Pipes



## Habitat Information

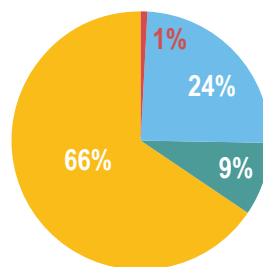


Habitat - Wetland (Acres)	3.64
Habitat - Length Fish Bearing Streams (Miles)	0.97
Species of Interest	N/A

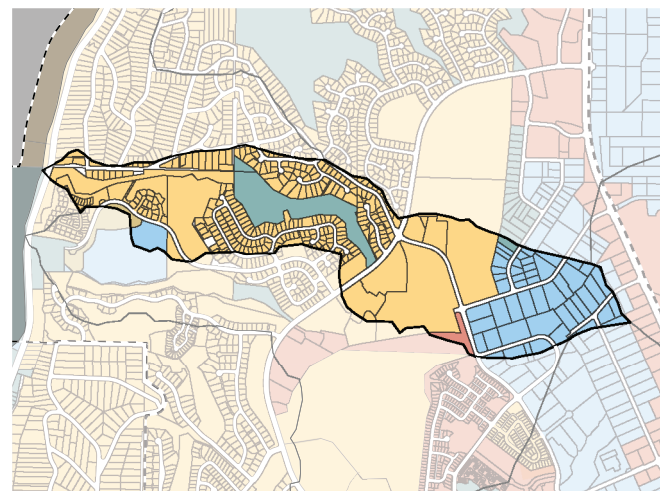
— Stormwater Pipe/Ditch Length **8.97 miles**  
— Stream Length **1.16 miles**  
Wetlands

● Stormwater Facility (Public)  
■ Stormwater Facility (Private)  
Stormwater Facility (P&P) Total Count **11**

## Zoning



Zone	Acres
Commercial	2.63
Industrial	60.19
Open Space	22.18
Residential	161.40



## Unique Characteristics

Chennault is an adopted misspelling of the French term "chenault" - a topographic name for someone who lives near an irrigation channel. It is derived from the French word "chenal" meaning channel or pipe. The correct spelling is shown on some records until at least the early 1990s when a second "n" was added.

For more information scan the QR code or visit <https://stormwater-comp-plan-2024-1-mukilteo-city.hub.arcgis.com/>

