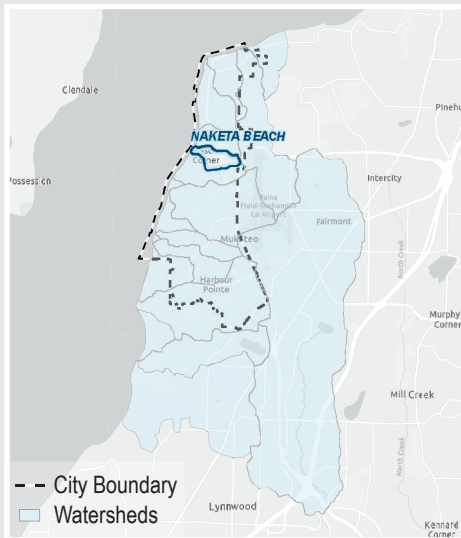


# NAKETA BEACH

Receiving Water **Puget Sound**  
 WRIA **8**  
 Acres **159.57**

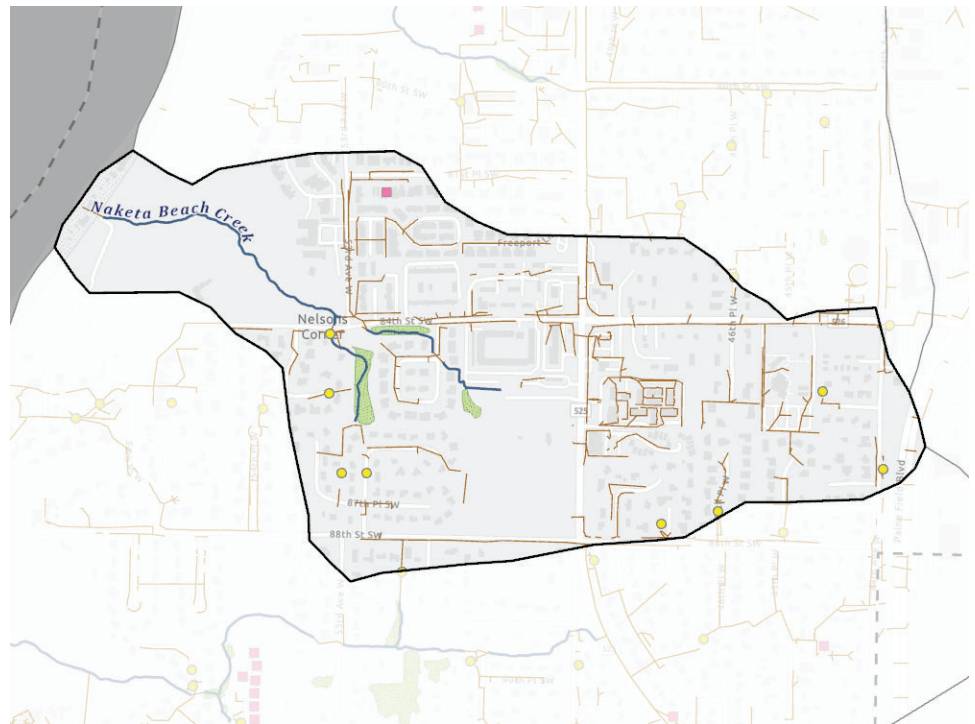


## Location



Acres in City Jurisdiction **159.57**  
 Percent in City Jurisdiction **100%**

## Streams and Pipes



— Stormwater Pipe/Ditch Length **5.63 miles**      ● Stormwater Facility (Public)  
 — Stream Length **0.60 miles**      ■ Stormwater Facility (Private)  
 ■ Wetlands      Stormwater Facility (P&P) Total Count **11**

## Habitat Information



Habitat - Wetland (Acres)	0.85
Habitat - Length Fish Bearing Streams (Miles)	0.12

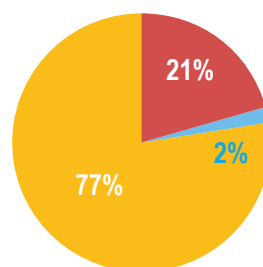
Species of Interest	Coho Salmon
---------------------	-------------



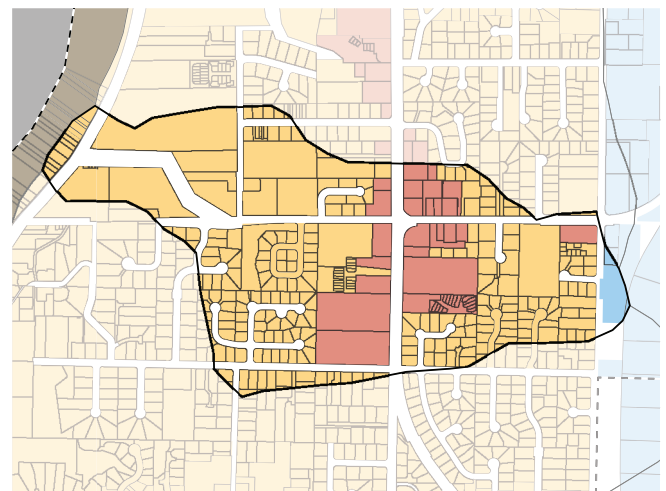
## Unique Characteristics

About a dozen homes are located on a narrow strip on land between Puget Sound and the BNSF railway tracks. These homes are not served by a road and residents access them by a trail and underpass under the tracks.

## Zoning



Zone	Acres
Commercial	27.38
Industrial	2.39
Open Space	0.00
Residential	102.43



For more information scan the QR code or visit <https://stormwater-comp-plan-2024-1-mukilteo-city.hub.arcgis.com/>

