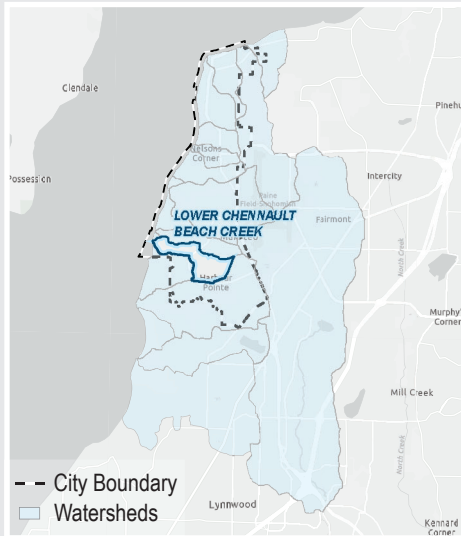


# LOWER CHENNAULT BEACH CREEK

Receiving Water **Puget Sound**  
WRIA **8**  
Acres **336.52**

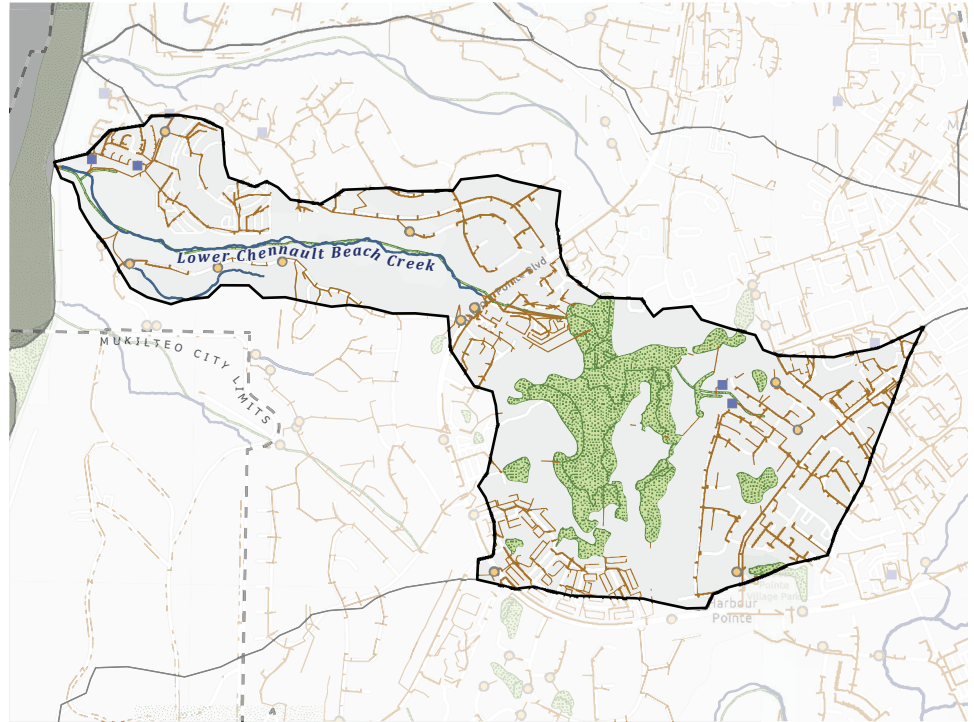


## Location



Acres in City Jurisdiction **336.52**  
Percent in City Jurisdiction **100%**

## Streams and Pipes



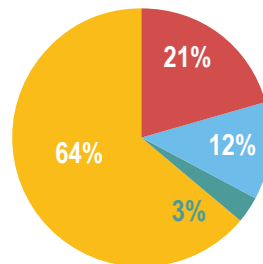
## Habitat Information



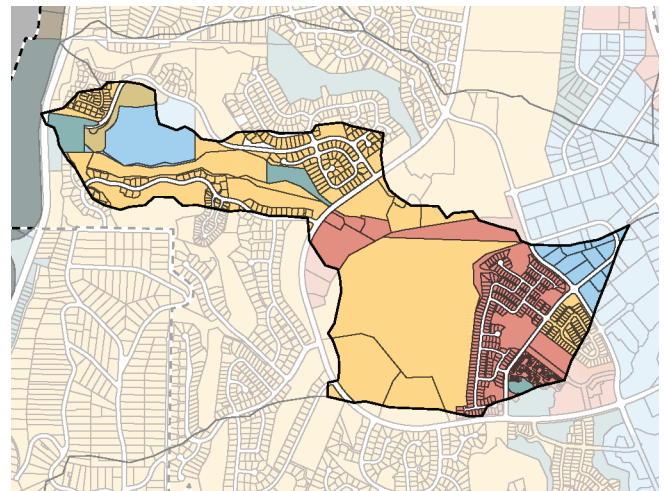
Habitat - Wetland (Acres)	45.67
Habitat - Length Fish Bearing Streams (Miles)	1.60
Species of Interest	N/A

— Stormwater Pipe/Ditch Length **13.84 miles**    ● Stormwater Facility (Public)  
— Stream Length **1.17 miles**    ■ Stormwater Facility (Private)  
■ Wetlands    Stormwater Facility (P&P) Total Count **17**

## Zoning



Zone	Acres
Commercial	64.74
Industrial	37.71
Open Space	10.46
Residential	199.55



## Unique Characteristics

Chennault is an adopted misspelling of the French term "chenault" - a topographic name for someone who lives near an irrigation channel. It is derived from the French word "chenal" meaning channel or pipe. The correct spelling is shown on some records until at least the early 1990s when a second "n" was added.

For more information scan the QR code or visit <https://stormwater-comp-plan-2024-1-mukilteo-city.hub.arcgis.com/>

