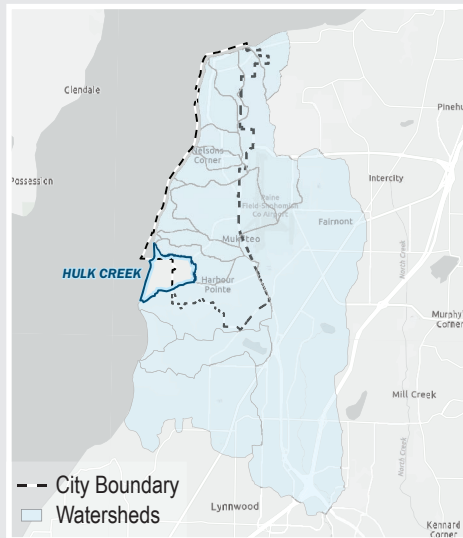


HULK CREEK

Receiving Water **Puget Sound**
WRIA **8**
Acres **374.92**

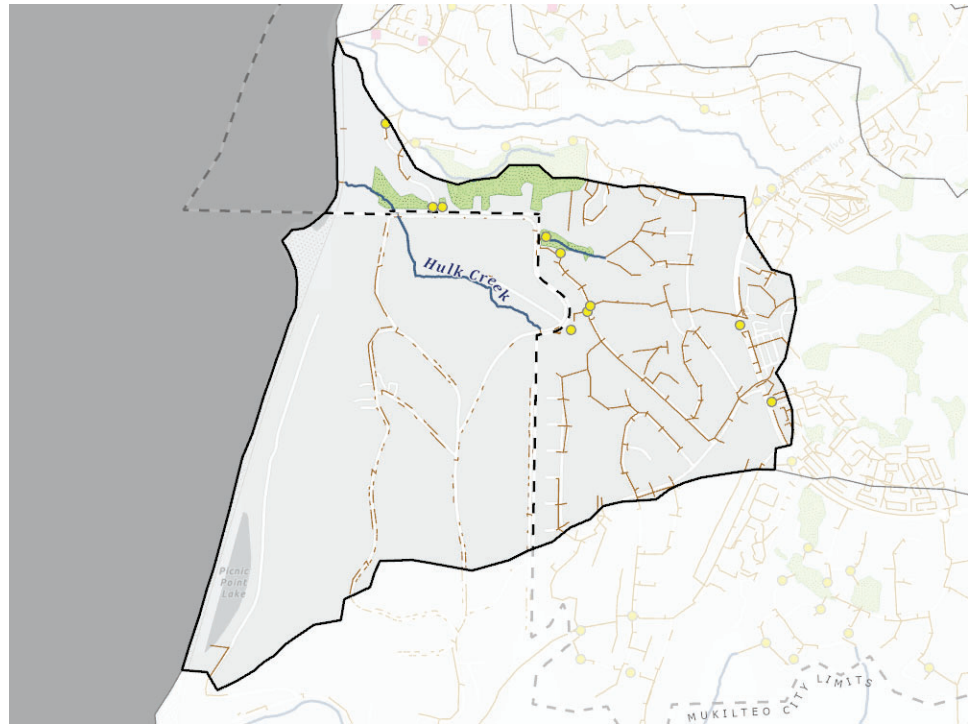


Location



Acres in City Jurisdiction **165.51**
Percent in City Jurisdiction **44%**

Streams and Pipes



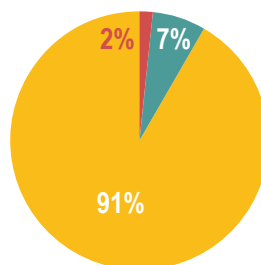
Habitat Information



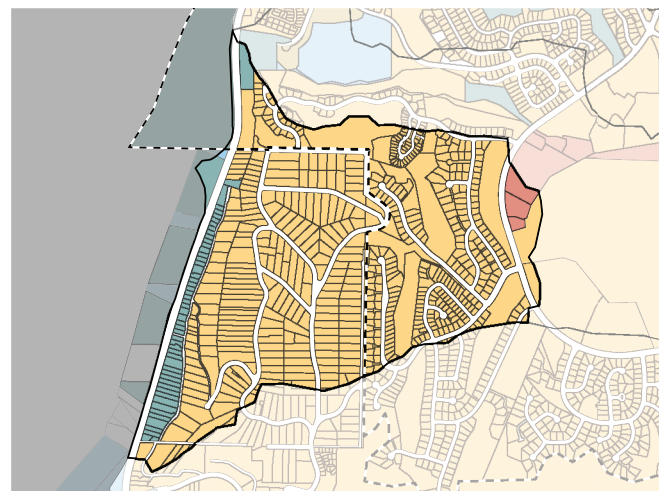
Habitat - Wetland (Acres)	11.61
Habitat - Length Fish Bearing Streams (Miles)	0.06
Species of Interest	N/A

— Stormwater Pipe/Ditch Length **6.07 miles**
— Stream Length **0.60 miles**
■ Wetlands
● Stormwater Facility (Public)
■ Stormwater Facility (Private)
Stormwater Facility (P&P) Total Count **10**

Zoning



Zone	Acres
Commercial	5.31
Industrial	0.28
Open Space	21.43
Residential	289.20



Unique Characteristics

Named after hulks of remaining motor vessels and the boat graveyard nearby. (MV Pacific Queen last visible hulk).

For more information scan the QR code or visit <https://stormwater-comp-plan-2024-1-mukilteo-city.hub.arcgis.com/>

